



**PERIYAR  
MANIAMMAI**  
INSTITUTE OF SCIENCE & TECHNOLOGY  
(Deemed to be University)  
Established Under Sec. 3 of UGC Act, 1956 • NAAC Accredited  
think • innovate • transform



**GEO TAGGED PHOTOS  
OF FACILITIES FOR  
SAFETY AND SECURITY**

# Safety and security



PMU Bus Stop, SH 99A, Vallam, Tamil Nadu  
613403, India

Latitude  
10.72884179°

Longitude  
79.07266329°

Local 03:37:06 PM  
GMT 10:07:06 AM

Altitude 10.77 meters  
Thursday, 15.12.2022



Thanjavur, Tamil Nadu, India

PMU Bus Stop, Medical College Rd, Periyar Nagar, Thanjavur,  
Tamil Nadu 613403, India

Lat N 10° 43' 44.0436"

Long E 79° 4' 21.774"

19/02/21 09:54 AM



## CCTV Camera at Entrance



PMU Bus Stop, Medical College Rd, Periyar Nagar, Thanjavur, Tamil Nadu 613403, India

Latitude  
10.72885028°

Longitude  
79.07285631°

Local 03:32:37 PM  
GMT 10:02:37 AM

Altitude 10.77 meters  
Thursday, 15.12.2022



PMU Bus Stop, Medical College Rd, Periyar Nagar, Thanjavur, Tamil Nadu 613403, India

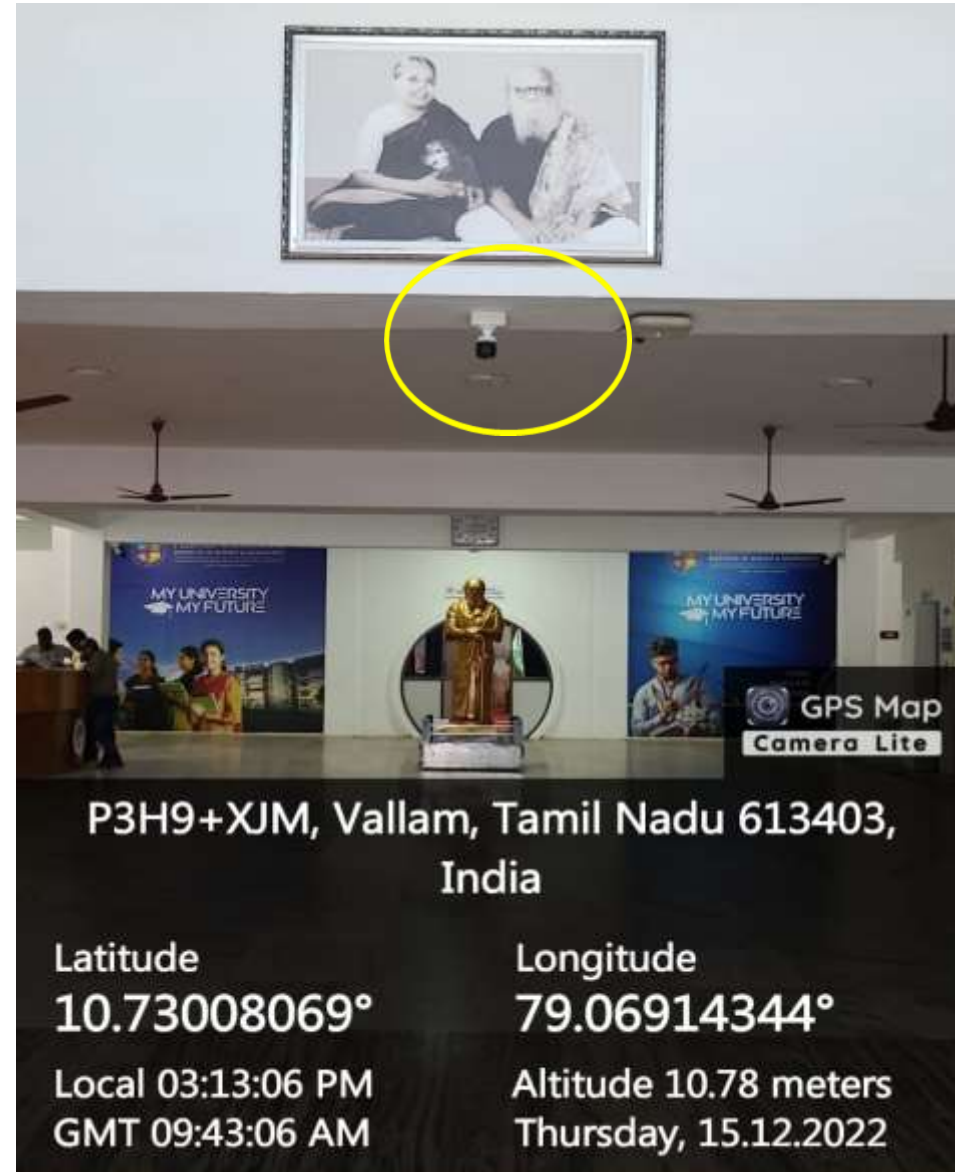

Latitude  
10.72889029°

Longitude  
79.07276447°

Local 03:33:08 PM  
GMT 10:03:08 AM

Altitude 10.77 meters  
Thursday, 15.12.2022

# CCTV Camera at Technology Block I



# CCTV Camera at Technology Block I






## CCTV Camera at Canteen




## CCTV Camera at Hostel





## CCTV Camera at Canteen





## CCTV Camera at Canteen



Vallam, Tamil Nadu, India

canteen , PMIST, Vallam, Tamil Nadu 613403, India

Lat N 10° 43' 49.4148"

Long E 79° 4' 8.3712"

24/02/21 11:41 AM

# CCTV Camera at Architecture Building





## CCTV Camera at Education Building



## CCTV Camera at Education Building





# CCTV Camera at Library



## CCTV Camera at Library





## CCTV Camera at Hospital

